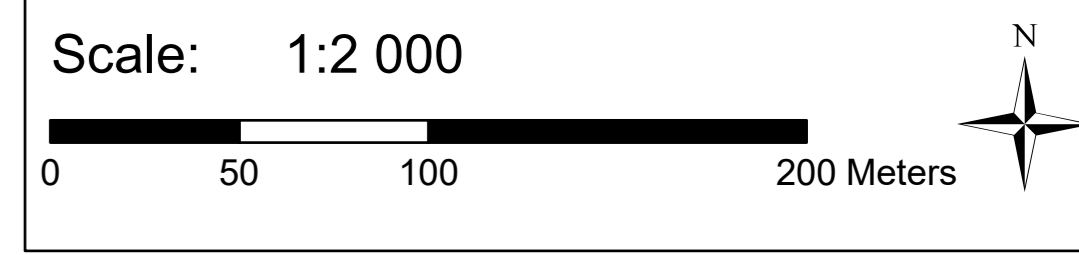
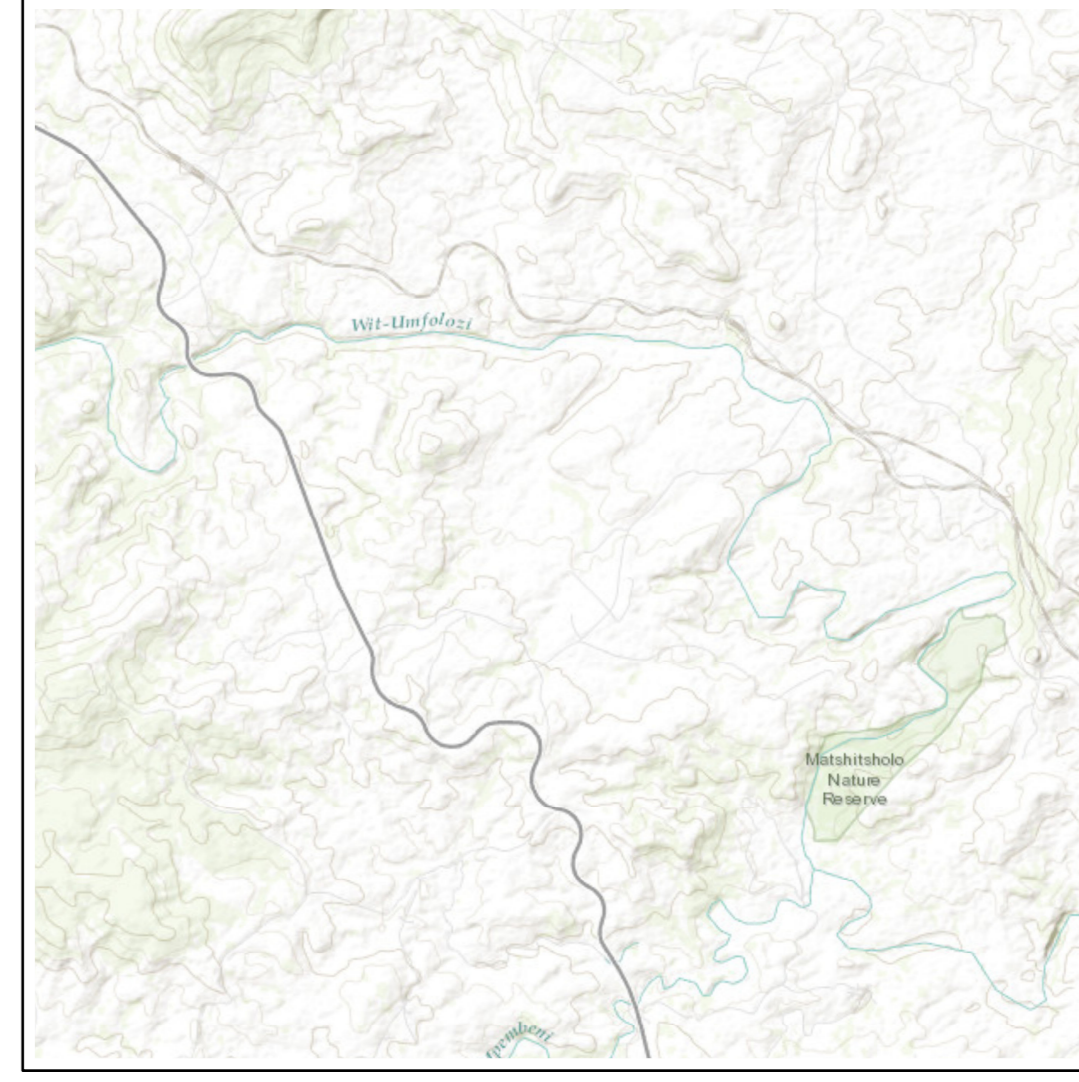
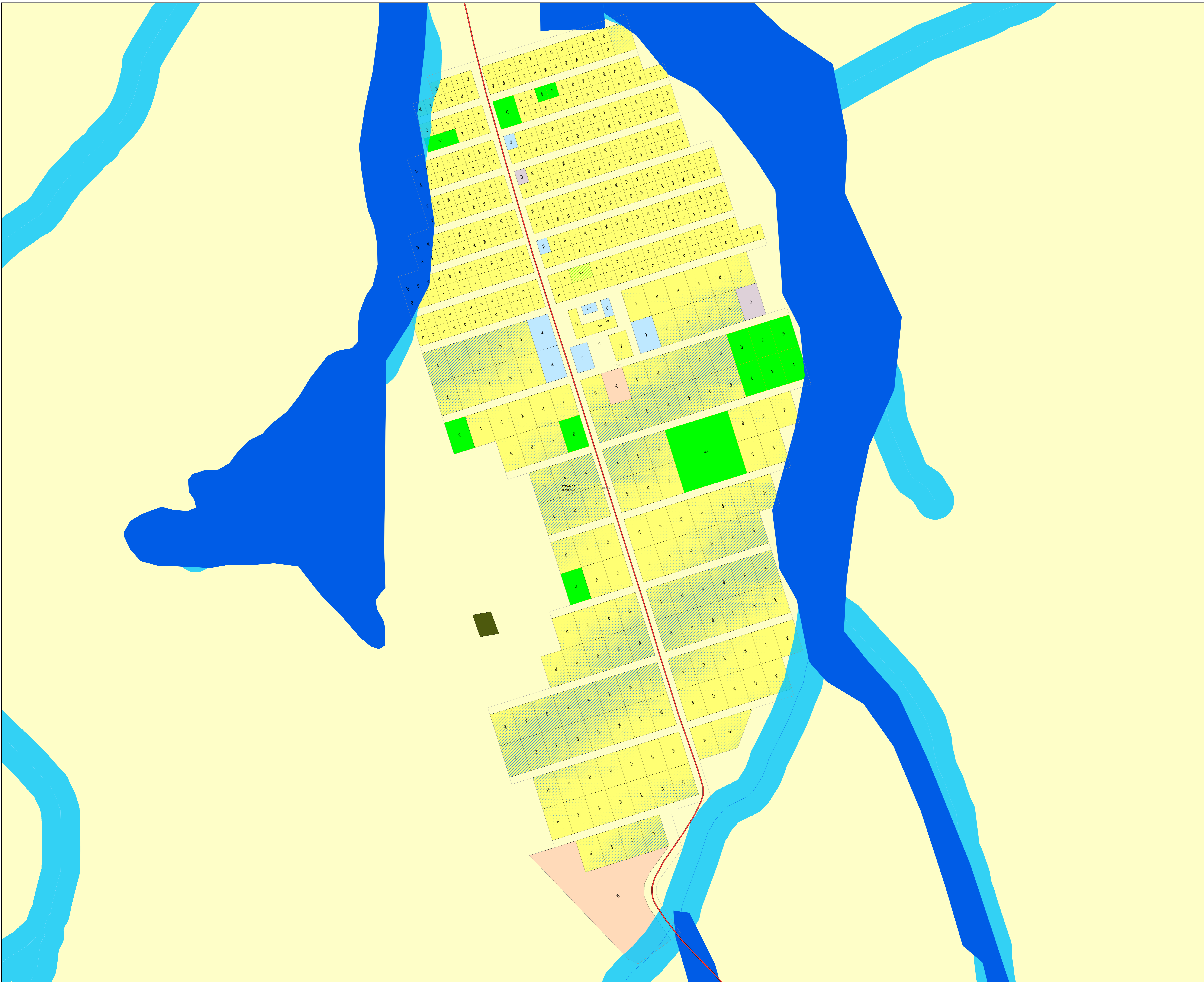


**ULUNDI LOCAL MUNICIPALITY LUMS 2020
MPUNGAMHLOPE TOWN**

- Legend**
- Parent Farms
 - Farm Portions
 - Traditional Settlement
 - NFEPA Wetlands
 - Protected Areas
 - Environmental Corridors
 - 32m River Buffer
 - Critical Biodiversity Areas
 - Provincial Roads
- Agricultural Potential**
- Agriculture: Arable Land
 - Agriculture: Grazing
- River Network**
- Perennial Centre Line
 - Non erennial Centre Line
- Zonings**
- Civic and Social
 - Low Impact Mixed Use
 - Low Impact Industrial
 - Public Buildings and Institutions
 - Residential Only Detached 1
 - Residential Only Detached 2
 - Residential Only Detached 4
 - Utilities and Services



“ The City of Heritage ”

ULUNDI MUNICIPALITY