




























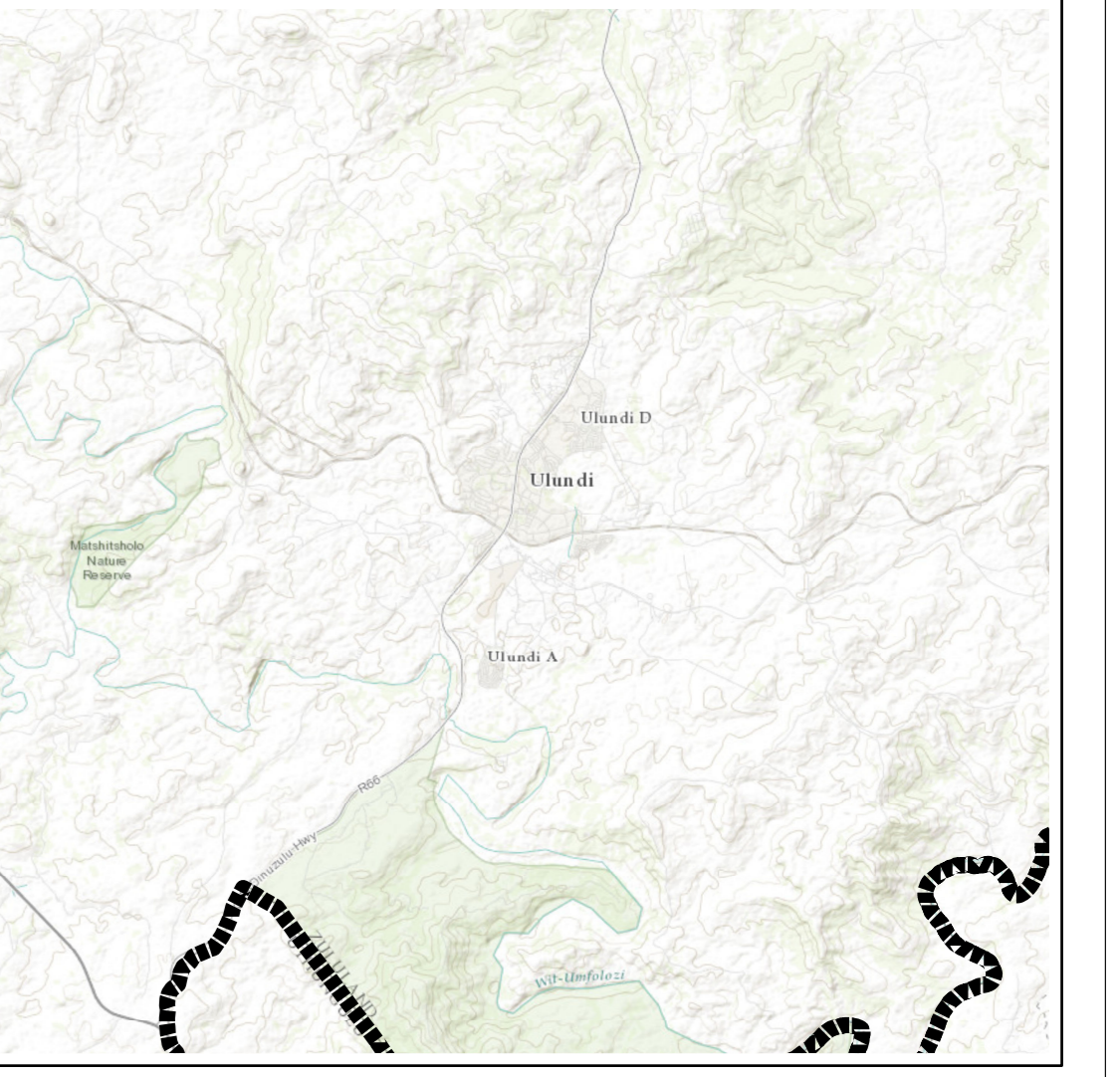


**ULUNDI LOCAL MUNICIPALITY LUMS 2020
ULUNDI TOWN**

Legend

-  Parent Farms
-  Farm Portions
-  Traditional Settlement
-  NFEPA Wetlands
-  Protected Areas
-  Environmental Corridors
-  32m River Buffer
-  Critical Biodiversity Areas
-  Provincial Roads
- Agricultural Potential**
-  Agriculture: Arable Land
-  Agriculture: Grazing
- River Network**
-  Perennial Centre Line
-  Non erennial Centre Line
- Zonings**
-  Active Open Space
-  Civic and Social
-  Environmental Management
-  Public Buildings and Institutions
-  Low Impact Industrial
-  Low Impact Mixed Use
-  Medium Impact Mixed Use
-  Core Mixed Use
-  Residential Only Detached 1
-  Residential Only Detached 2
-  Residential Only Detached 3
-  Residential Only Detached 4
-  Residential Only Medium Density
-  Transportation and Access
-  Utilities and Services



"The City of Heritage"

ULUNDI MUNICIPALITY

